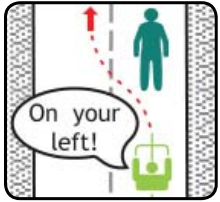


TIPS FOR USING SHARED-USE TRAILS

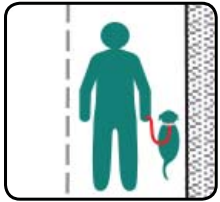
Share the trail and be courteous. All trail users should be respectful of other users.



Don't block the trail. When using the trail in a group avoid using more than half the trail. If necessary, stop on the side of the trail.



Keep right except to pass. Be aware of people well in advance around you before changing directions or passing.



Pass on the left. Pass others going in your direction on their LEFT. Leave three feet clearance.



Keep pets and children to the right of the trail to prevent interference with other trail users. (Pets remain on a short leash.)

Give audible signal well in advance before passing. Give a clear signal by using voice, bell or horn before passing.

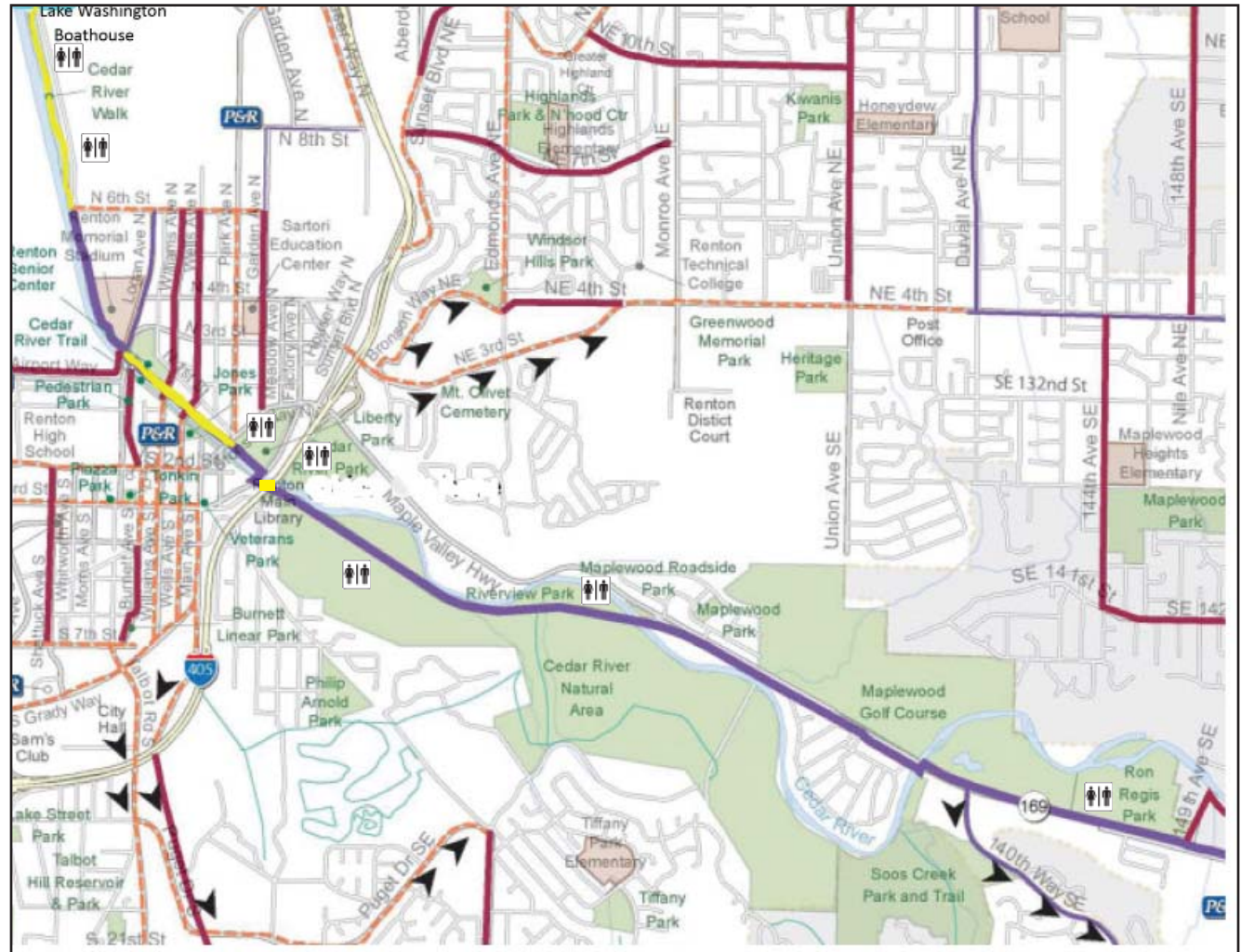


Avoid wearing headphones or using cell phones while in motion.



Be cautious of trail intersections. Just like on the street, they can be the most dangerous points on the trail.

CEDAR RIVER TRAIL MAP



Indicates Restrooms **Yellow** indicates dismount zones **Blue** indicates bicycle trail speed of 10 mph

Key Trail Distances in Miles

	Mouth of Trail	Senior Center	RCC	Riverview Park	Maplewood G.C.	Trail End
Mouth of Trail (Lake Wash.)		1.5	2.0	3.5	4.25	5.0
Senior Center	1.5		0.5	2.0	2.75	3.5
RCC	2.0	0.5		1.5	2.3	3.0
Riverview Park	3.5	2.0	1.5		0.75	1.5
Maplewood G.C.	4.25	2.75	2.3	0.75		0.75
Trail End (Ron Regis Park)	5.0	3.5	3.0	1.5	0.75	

The City of Renton has implemented new trail rules on the Cedar River Trail in an effort to increase safety awareness for ALL users — walkers, bicyclists, dog-walkers, joggers, etc.

The Park Rules revisions/additions include:

- Reduced trail speed limit from 15 mph to 10 mph.
- Instituted “Dismount Zones”, between Bronson and Logan (lower walk), again at N. 6th St. to mouth of the river, Library bridge, and bridge underneath I-405.

Additionally, a dashed center line has been added to assist with traffic flow and encourage users to stay to the right, and markers have been added to warn of approaching bollards.

Bicyclists:

- Ride at safe speeds and obey the posted speed limit.
- Slow down when approaching slower trail users.
- Wear helmets.
- Yield to pedestrians.
- No Racing.



Bike Groups:

Please use appropriate parking areas (i.e park-n-rides). No parking at Gene Coulon Memorial Beach Park or other posted “No Park and Ride” and “Parking for Park Patrons Only” areas when leaving for group rides.

Want to get more involved in a pedestrian or bicycle club?

- Feet First - info@feetfirst.info
- Cascade Bicycle Club - info@cascade.org
- Boeing Bike Club - bebikeclub.com
- Bicycle Alliance - bicyclealliance.org

Trail Users:

- Please remember to take care of your trail for yourself and for others.
- Put litter in garbage receptacles.
- Pet Owners please obey the scoop law.
- Do not kick gravel or other debris onto the trail.
- Report trail imperfections to the City of Renton at 425-430-6600.
- Remember, you are an example to children and others, please teach them trail etiquette.

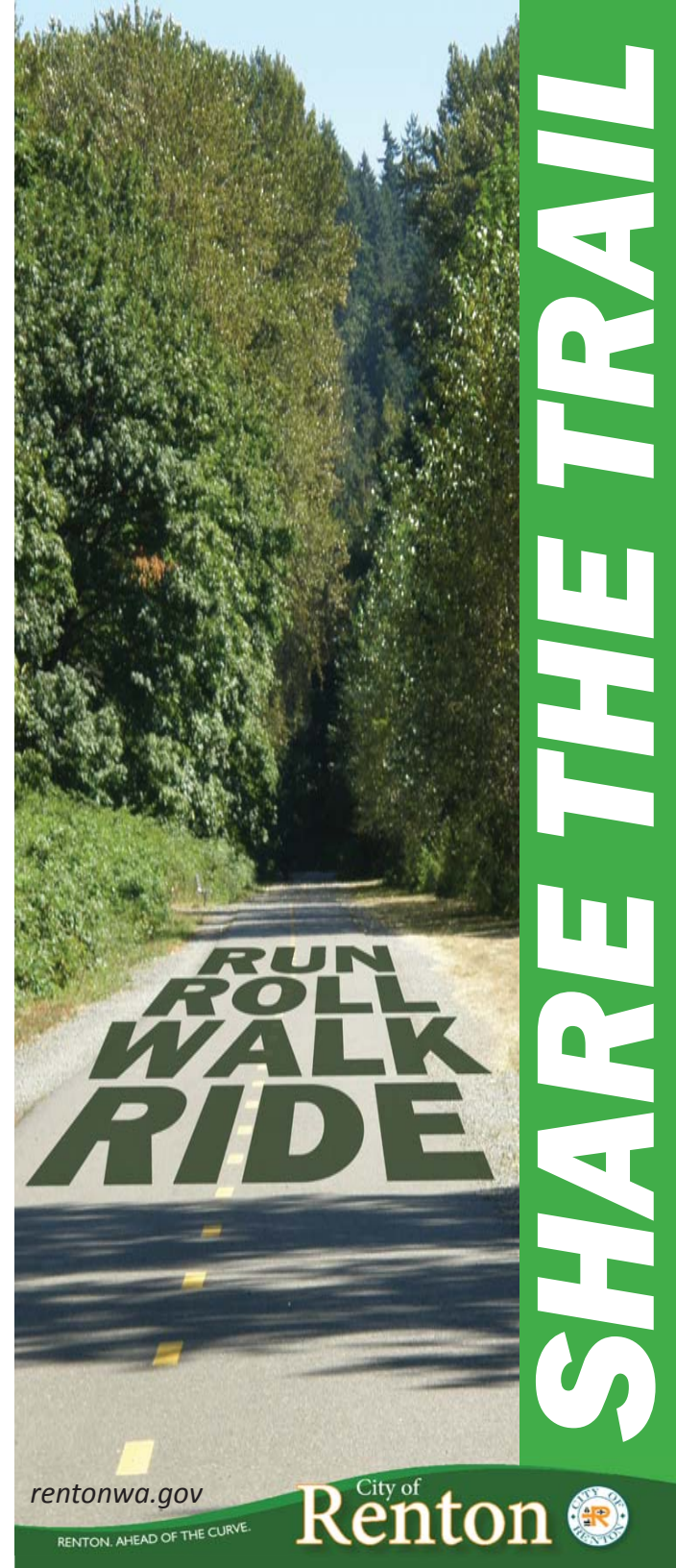
Trail rules will be enforced as part of the City of Renton’s Park Rules and Regulations. Violators will be cited by the Renton Police Department.

The City of Renton hopes that you enjoy the multi-use Cedar River Trail and its amenities.



Call 9-1-1 in case of emergency or to report suspicious or dangerous behavior.


For more information or to view park rules and regulations, visit rentonwa.gov or call 425-430-6600.



rentonwa.gov

RENTON. AHEAD OF THE CURVE.

City of **Renton** 